

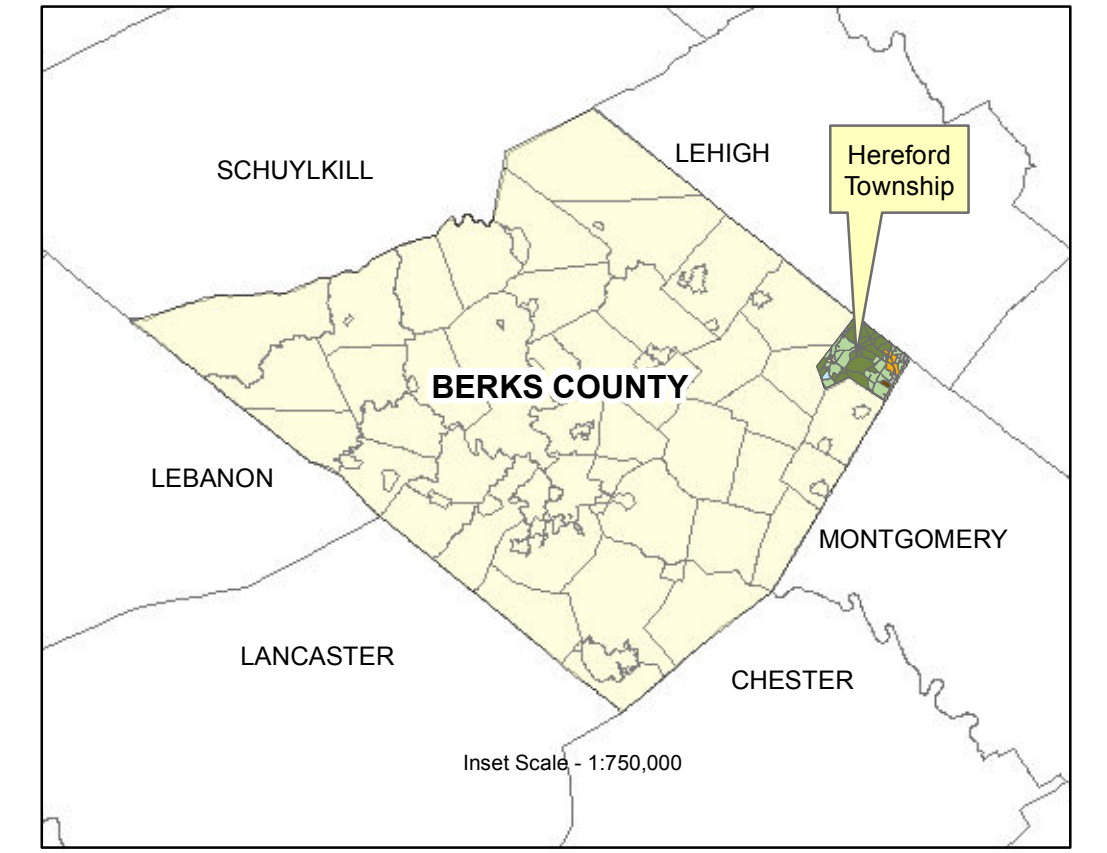
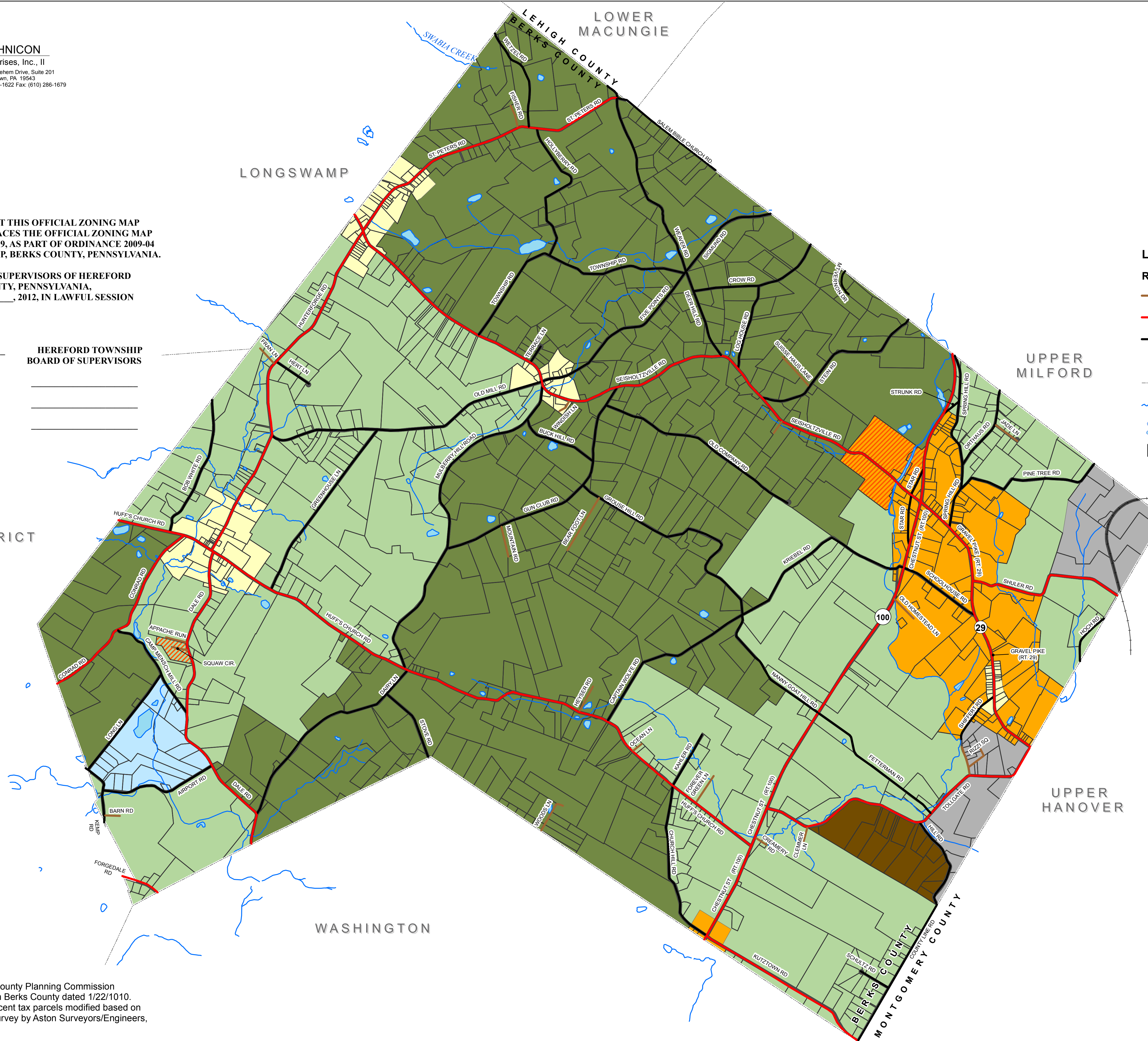


THIS IS TO CERTIFY THAT THIS OFFICIAL ZONING MAP SUPERCEDES AND REPLACES THE OFFICIAL ZONING MAP ADOPTED ON MAY 27, 2009, AS PART OF ORDINANCE 2009-04 OF HEREFORD TOWNSHIP, BERKS COUNTY, PENNSYLVANIA.

DULY ENACTED BY THE SUPERVISORS OF HEREFORD TOWNSHIP, BERKS COUNTY, PENNSYLVANIA, THIS _____ DAY OF _____, 2012, IN LAWFUL SESSION DULY ASSEMBLED.

ATTEST: _____
HEREFORD TOWNSHIP BOARD OF SUPERVISORS

DISTRICT



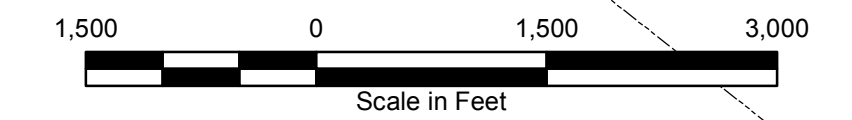

Legend

Roads

- Private
- State
- Township
- Railroads
- Municipalities
- Streams
- Lakes and Ponds
- Tax Parcels

Zoning

- AP - Agricultural Protection
- RC - Rural Conservation
- VP - Village Protection
- MU - Mixed Use
- PA - Private Airport
- I - Industrial
- SW - Solid Waste Management
- Mobile Home Park Overlay



*Hereford Township,
Berks County, PA*
ZONING MAP

Source:
GIS data layers from Berks County Planning Commission dated 2009. Tax parcels from Berks County dated 1/22/1010. Municipal boundary and adjacent tax parcels modified based on Hereford District Boundary survey by Aston Surveyors/Engineers, Inc. dated 4/1/2011.